

Transforming Cities Fund Darby's Lane C.5.2 (P40 2023)

**Bournemouth, Christchurch and Poole Council
(Parking Regulation, On-Street Parking Places and Off-Street Parking Places) Consolidation Order 2021
(Amendment No. 40) Order 202x**

INDEX OF DOCUMENTS ON DEPOSIT

A. *Notice of Proposals* to make the ORDER as sent for advertisement in the Bournemouth Echo on the 30 June 2023.

B. A Copy of the above titled draft ORDER (map based)

Road	Proposed Restriction	Location	Map Tile Reference
Darby's Lane	No waiting at any time	Opposite nos. 20-24	AI11
Darby's Lane	No waiting at any time	Opposite no. 18	AI11
Darby's Lane	No waiting at any time	Opposite nos. 10-14	AI11
Darby's Lane	No waiting at any time	On the junction with Dorchester Rd (northern section on both sides)	AH11
Darby's Lane	No waiting at any time	On the junction with Popes Rd (both the northern and southern arms)	AH11
Popes Road	No waiting at any time	On the junction with Darby's Ln (on both sides)	AH11
Heath Avenue	No waiting at any time	On the junction with Darby's Ln (on both sides)	AH11
Trigon Road	No waiting at any time	Outside no. 2A within the turning head	AG11

C. A Copy of the original traffic ORDER being amended (map based).

D. A Statement of the Council's reasons for making the above traffic ORDER

The last date for representations on the Notice of Proposals is 21 July 2023. All representations and comments will be considered before deciding the outcome.

Contact details - traffic@bcpcouncil.gov.uk | _Traffic Management Team, Transport and Engineering, BCP Council Civic Centre, Bourne Avenue, Bournemouth, BH2 6DY

**BOURNEMOUTH, CHRISTCHURCH
AND POOLE COUNCIL**

**Bournemouth, Christchurch and Poole Council
(Parking Regulation, On-Street Parking Places
and Off-Street Parking Places)**

Consolidation Order 2021

(Amendment No. 40) Order 202x

**Notice of Intention to Modify Controlled
Crossing (No. 3) 2023**

**Notice of Intention to Install Traffic Calming
Feature (No. 3) 2023**

PROPOSALS

Bournemouth, Christchurch and Poole Council proposes to make traffic regulations to control waiting; and intends to install/modify the controlled crossing and traffic calming feature with the effects detailed in the Schedules to this Notice.

SUPPORTING INFORMATION

From 30 June 2023 a copy of this Notice, copies of plans illustrating the proposals, copies of the Draft Orders, the Statutory Reasons for the proposals and copies of the Orders being amended may be inspected online at:

www.bcpccouncil.gov.uk/highwayconsultations and at the Customer Services Centre, St Stephen's Road, Bournemouth, BH2 6EB (by appointment only Monday to Friday 10am to 4pm, email traffic@bcpccouncil.gov.uk).

REPRESENTATIONS

If you wish to make representations in support of, or in objection to, the proposals you must send them in writing, quoting reference **P40 2023** and specifying the grounds of any objection to: Traffic Team, BCP Civic Centre, Bourne Avenue, Bournemouth, BH2 6DY or email traffic@bcpccouncil.gov.uk to arrive by 28 July 2023. Please take note that all representations received will be available for public inspection.

**Julian McLaughlin, Director: Infrastructure
SCHEDULES**

**Bournemouth, Christchurch and Poole Council
(Parking Regulation, On-Street Parking Places
and Off-Street Parking Places) Consolidation
Order 2021 (Amendment No. 40) Order 202x**
Legend: NWAAT – No waiting at any time (double
yellow lines)

	Road Name	Proposed Restriction(s)	Location/Description
1.	Darby's Ln	NWAAT	Opposite nos. 20-24
2.	Darby's Ln	NWAAT	Opposite no. 18
3.	Darby's Ln	NWAAT	Opposite nos. 10-14
4.	Darby's Ln	NWAAT	Additional 24 metres on the junction with Dorchester Rd (northern section on both sides of the road)
5.	Darby's Ln	NWAAT	On the junction with Popes Rd (both sides of the road on the northern and southern arms)
6.	Popes Rd	NWAAT	On the junction with Darby's Ln (both sides)
7.	Heath Av	NWAAT	On the junction with Darby's Ln (both sides)
8.	Trigon Rd	NWAAT	Northern section of turning head outside no. 2A

Notice of Intention to Install/Modify Controlled Crossings (No. 3) 2023

1. Dorchester Rd: Parallel crossing, immediately east of its junctions with Darby's Ln.

Notice of Intention to Install Traffic Calming Features (No. 3) 2023

1. Dorchester Rd, flat top road hump (raised Parallel crossing) immediately east of its junction with Darby's Ln.

B: DRAFT ORDER

**Bournemouth, Christchurch and Poole Council
(Parking Regulation, On-Street Parking Places and Off-Street Parking Places)
Consolidation Order 2021 (Amendment No. 40) Order 2023**

Bournemouth, Christchurch and Poole Council ("the Council") makes the following order under sections 1, 2, 3, 4, 32, 35, 45, 46, 49, 51, 52, 53 and Part IV of Schedule 9 of the Road Traffic Regulation Act 1984 ("the Act") as amended and all other enabling powers, and after consultation with the Chief Officer of Police in accordance with Part III of Schedule 9 of the Act.

Part 1

1. Bournemouth, Christchurch and Poole Council (Parking Regulation, On-Street Parking Places and Off-Street Parking Places) Consolidation Order 2021 is hereby varied by:
 - a) The deletion from Schedule 2 thereto of the items contained in Part 2 to this Order;
 - b) The addition to Schedule 2 thereto of the items contained in Part 3 to this Order.
2. Bournemouth, Christchurch and Poole Council (Parking Regulation, On-Street Parking Places and Off-Street Parking Places) Consolidation Order 2021 as varied on divers dates and save as expressly varied as aforesaid shall continue in full force and effect.
3. The Interpretation Act 1978 shall apply to the interpretation of this Order as it applies for the interpretation of an Act of Parliament.
4. This Order shall come into operation on the XXXXXXXXXXXXXXXX and may be cited as:
Bournemouth, Christchurch and Poole Council (Parking Regulation, On-Street Parking Places and Off-Street Parking Places) Consolidation Order 2021 (Amendment No. 40) Order 2023.

Executed as a Deed by the affixing of the Common Seal

On

In the presence of

Signature

Full Name

Position

**Part 2 - (Items to be deleted)
SCHEDULE 2**






















Map tile	Revision
AG11	0
AH11	0
AI11	0


**Part 3 - (Items to be inserted)
SCHEDULE 2**

Map tile	Revision
AG11	1
AH11	1
AI11	1

Map Schedule Legend

Traffic Order Restrictions Types

	Bus Parking Place
	Coach Parking Place
	Controlled Parking Zone
	Disabled Blue Badge Holders
	Emergency Vehicle Parking Place
	Limited Waiting
	Loading Place
	Motorcycle Parking Place
	No Stopping on School Entrance Markings
	Other Parking Place
	Payment Parking Place
	Permit Holders Only Parking Place
	Permit Parking Area
	Restricted Parking Zone
	Shared Use Parking Place
	Street Parking Place
	Taxi Rank
	Waiting Prohibited
	Waiting Prohibited At Any Time
	Waiting Prohibited with Loading Ban
	Clearway – No Stopping

 Off-Street Parking Place

Other Information

	Bus Stand
	Bus Stop
	Pedestrian Crossing
	Pedestrian Crossing Zig Zag

Note:

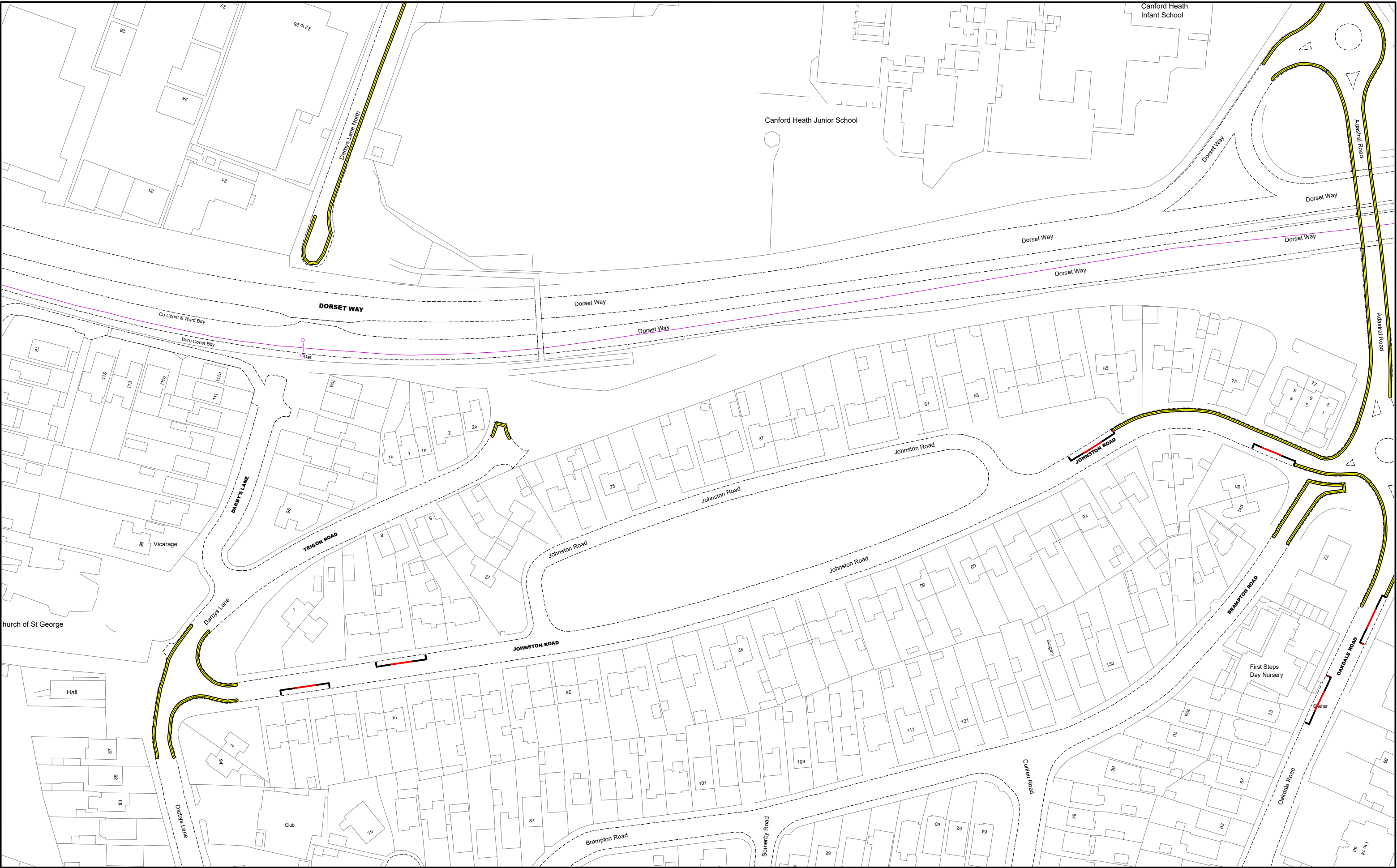
Exemptions to the restrictions shown in this legend are detailed in the preamble of the order or on the map tile in the restriction's label.



Bournemouth,
Christchurch
and Poole
Council

ORDER TITLE:

Bournemouth, Christchurch and Poole Council (Parking Regulation, On-Street Parking Places and Off-Street Parking Places) Consolidation Order 2021



 <div>BOURNEMOUTH, CHRISTCHURCH AND POOLE COUNCIL</div>	<div>Order Title:</div> <div>Bournemouth, Christchurch and Poole Council (Parking Regulation, On-Street Parking Places and Off-Street Parking Places) Consolidation Order 2021</div> <div>PROPOSED</div> <div>NOTE: SEE MAP SCHEDULE LEGEND FOR RESTRICTIONS DISPLAYED</div>	<div><div>▲</div><div>AF11</div><div>◀AG10AG12▶</div><div>AH11</div><div>▼</div></div> <div><div>▲</div><div>North Arrow</div><div>▼</div></div> <div><div>This map is based on Ordnance Survey material with the permission of Ordnance Survey on behalf of the Controller of Her Majesty's Stationery Office © Crown Copyright. Unauthorised reproduction infringes Crown copyright and may lead to prosecution or civil proceedings. Bournemouth, Christchurch and Poole Council Licence No: LA0077232 2023</div></div>	<div>SCALE</div> <div>1 : 1250 @ A3</div>
	<div>DATE</div> <div>30/06/2023</div>		
	<div>MAP</div> <div>Tile Ref: AG11</div>		
	<div>REVISION</div> <div>1</div>		




BOURNEMOUTH,
CHRISTCHURCH
AND POOLE
COUNCIL

Order Title:

Bournemouth, Christchurch and Poole Council (Parking Regulation, On-Street Parking Places and Off-Street Parking Places) Consolidation Order 2021

PROPOSED

NOTE: SEE MAP SCHEDULE LEGEND FOR RESTRICTIONS DISPLAYED



This map is based on Ordnance Survey material with the permission of Ordnance Survey on behalf of the Controller of Her Majesty's Stationery Office © Crown Copyright. Unauthorised reproduction infringes Crown copyright and may lead to prosecution or civil proceedings. Bournemouth, Christchurch and Poole Council Licence No: LA0077232 2023

SCALE	1 : 1250	@ A3
DATE	30/06/2023	
MAP	Tile Ref: AH11	
REVISION	1	





BOURNEMOUTH,
CHRISTCHURCH
AND POOLE
COUNCIL

Order Title:

Bournemouth, Christchurch and Poole Council (Parking Regulation, On-Street Parking Places and Off-Street Parking Places) Consolidation Order 2021

PROPOSED

NOTE: SEE MAP SCHEDULE LEGEND FOR RESTRICTIONS DISPLAYED

▲

AH11

◀

AJ11

▼

AH11

AH12

AJ11

























This map is based on Ordnance Survey material with the permission of Ordnance Survey on behalf of the Controller of Her Majesty's Stationary Office © Crown Copyright. Unauthorised reproduction infringes Crown copyright and may lead to prosecution or civil proceedings. Bournemouth, Christchurch and Poole Council Licence No: LA0077232 2023

SCALE	1 : 1250	@ A3
DATE	30/06/2023	
MAP	Tile Ref: AI11	
REVISION	1	

Map Schedule Legend

Traffic Order Restrictions Types

	Bus Parking Place
	Coach Parking Place
	Controlled Parking Zone
	Disabled Blue Badge Holders
	Emergency Vehicle Parking Place
	Limited Waiting
	Loading Place
	Motorcycle Parking Place
	No Stopping on School Entrance Markings
	Other Parking Place
	Payment Parking Place
	Permit Holders Only Parking Place
	Permit Parking Area
	Restricted Parking Zone
	Shared Use Parking Place
	Street Parking Place
	Taxi Rank
	Waiting Prohibited
	Waiting Prohibited At Any Time
	Waiting Prohibited with Loading Ban
	Clearway – No Stopping

 Off-Street Parking Place

Other Information

	Bus Stand
	Bus Stop
	Pedestrian Crossing
	Pedestrian Crossing Zig Zag

Note:

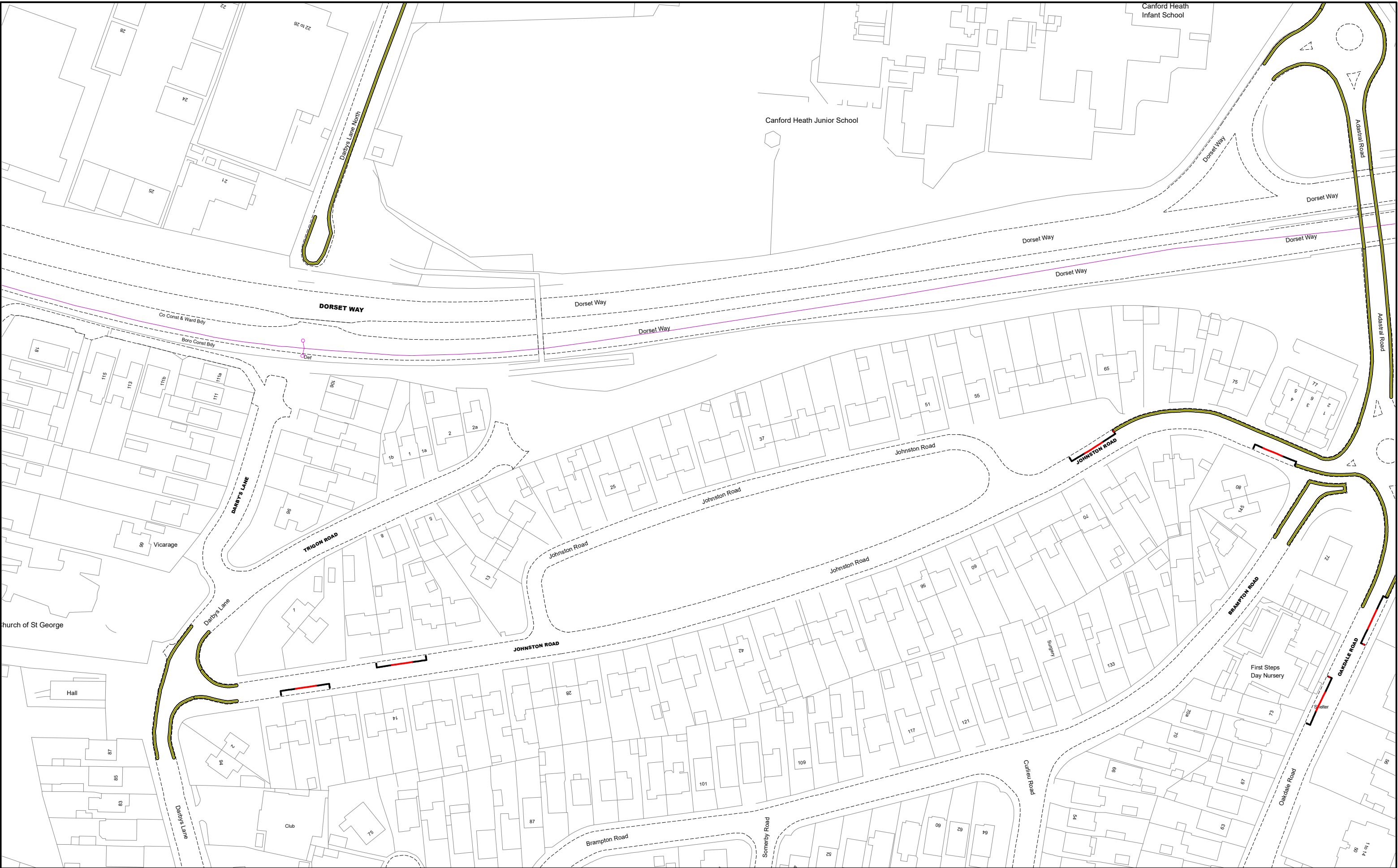
Exemptions to the restrictions shown in this legend are detailed in the preamble of the order or on the map tile in the restriction's label.



Bournemouth,
Christchurch
and Poole
Council

ORDER TITLE:

Bournemouth, Christchurch and Poole Council (Parking Regulation, On-Street Parking Places and Off-Street Parking Places) Consolidation Order 2021

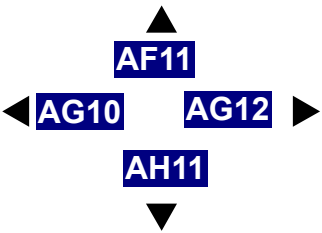


BOURNEMOUTH,
CHRISTCHURCH
AND POOLE
COUNCIL

Order Title:
Bournemouth, Christchurch and Poole Council (Parking Regulation, On-Street Parking Places and Off-Street Parking Places) Consolidation Order 2021

CONFIRMED

NOTE: SEE MAP SCHEDULE LEGEND FOR RESTRICTIONS DISPLAYED



N

This map is based on Ordnance Survey material with the permission of Ordnance Survey on behalf of the Controller of Her Majesty's Stationery Office © Crown Copyright. Unauthorised reproduction infringes Crown copyright and may lead to prosecution or civil proceedings. Bournemouth, Christchurch and Poole Council Licence No: LA0077232 2023

SCALE	1 : 1250	@ A3
DATE	29/06/2023	
MAP	Tile Ref: AG11	
REVISION	0	




BOURNEMOUTH,
CHRISTCHURCH
AND POOLE
COUNCIL

Order Title:

Bournemouth, Christchurch and Poole Council (Parking Regulation, On-Street Parking Places and Off-Street Parking Places) Consolidation Order 2021

CONFIRMED

NOTE: SEE MAP SCHEDULE LEGEND FOR RESTRICTIONS DISPLAYED



This map is based on Ordnance Survey material with the permission of Ordnance Survey on behalf of the Controller of Her Majesty's Stationery Office © Crown Copyright. Unauthorised reproduction infringes Crown copyright and may lead to prosecution or civil proceedings. Bournemouth, Christchurch and Poole Council Licence No: LA0077232 2023

SCALE	1 : 1250	@ A3
DATE	29/06/2023	
MAP	Tile Ref: AH11	
REVISION	0	





BOURNEMOUTH,
CHRISTCHURCH
AND POOLE
COUNCIL

Order Title:

Bournemouth, Christchurch and Poole Council (Parking Regulation, On-Street Parking Places and Off-Street Parking Places) Consolidation Order 2021

CONFIRMED

NOTE: SEE MAP SCHEDULE LEGEND FOR RESTRICTIONS DISPLAYED

▲

AH11

◀

AI10

▶

AI12

▼

AJ11

N

This map is based on Ordnance Survey material with the permission of Ordnance Survey on behalf of the Controller of Her Majesty's Stationery Office © Crown Copyright. Unauthorised reproduction infringes Crown copyright and may lead to prosecution or civil proceedings. Bournemouth, Christchurch and Poole Council Licence No: LA0077232 2023

SCALE	1 : 1250	@ A3
DATE	29/06/2023	
MAP	Tile Ref: AI11	
REVISION	0	

D: STATEMENT OF STATUTORY REASONS

Bournemouth, Christchurch and Poole Council as Highway Authority proposes to make the above Traffic Order in discharge of its duty under Section 122 of the Road Traffic Regulation Act 1984, “to secure the expeditious, convenient and safe movement of vehicular and other traffic (including pedestrians)”, in accordance with the provisions of Section 1(1) of the Road Traffic Regulation Act 1984 for one or more of the following reasons:

- (a) For avoiding danger to persons or other traffic using the road or any other road or for preventing the likelihood of any such danger arising.

☒
- (b) For preventing damage to the road or to any building on or near the road.

☐
- (c) For facilitating the passage on the road or any other road of any class of traffic (including pedestrians).

☒
- (d) For preventing the use of the road by vehicular traffic of a kind which, or its use by vehicular traffic in a manner which, is unsuitable having regard to the existing character of the road or adjoining property.

☐
- (e) For preserving the character of the road in a case where it is specifically suitable for use by persons on horseback or on foot.

☐
- (f) For preserving or improving amenities of the area through which the road runs.

☒
- (g) For any of the purposes specified in paragraphs (a) to (c) of subsection (1) of Section 87 of the Environment Act 1995 (air quality)

☐